

HELSINKI



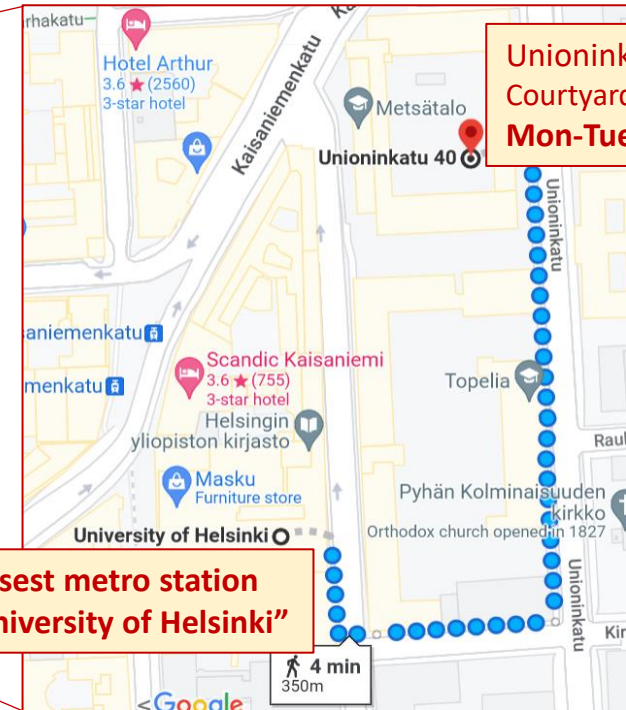
Helsinki railway st.

Unioninkatu 40
Mon-Tue venue

Closest metro station
"University of Helsinki"

Helsinki City reception on
Monday (Aleksanterinkatu 20)

Monday – Tuesday venue



Unioninkatu 40
Courtyard entrance
Mon-Tue venue

Closest metro station
"University of Helsinki"

Public transportation in Helsinki

- Public transport includes bus, tram and metro
- Journey planner and general information: <https://www.hsl.fi/en>
- Tickets cannot be purchased on-board. Single tickets are available from ticket vending machines. There are few of these, find the nearest from the HSL website. Tickets are also available at "R-Kioski" shops around the city.
- Easiest way to buy a ticket is using the HSL app ([AppStore](#), [GooglePlay](#) or [AppGallery](#)). There are also day tickets available for one day or several days..
- AB ticket covers travel in the city centre, from/to airport you need a ticket that includes zones A, B and C.

Important phone numbers / Helsinki

Taxi: +358 100 0700
Emergency number: 112

Local currencies and payments

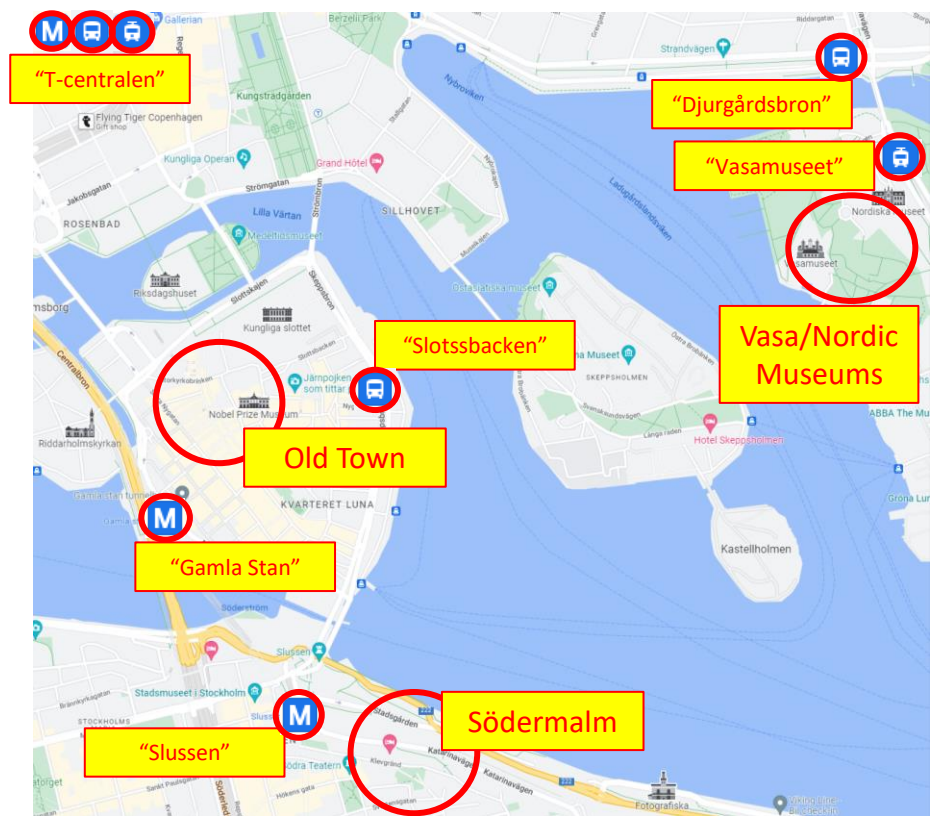
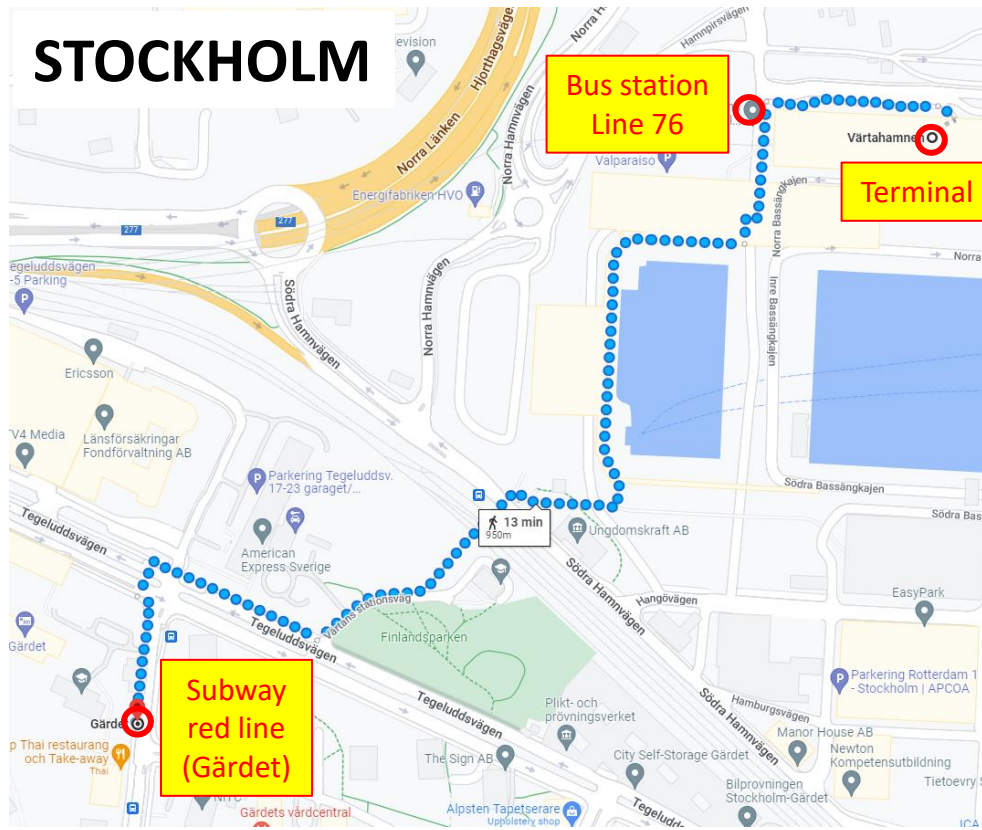
In Helsinki: Currency EUR (euro)

At the cruise ship:

- Payments only using euros or debit/credit cards
- There is no currency exchange at the ship

In Stockholm: Currency SEK (Swedish krona)

STOCKHOLM



Transit from terminal to Stockholm city center

- Silja Line exclusive bus transportation from the terminal to city center (T-centralen and Djurgården) can be bought from Tallink Silja website, the ship info desk or ticket machines near the terminal. One-way ticket costs 6 €, two-way ticket 11 €. Time schedule at <https://en.tallink.com/sweden-stockholm#firstTabs-content-2>
- Local bus line 76 leaves next to the terminal and takes 15 minutes. Accessible to wheelchairs and prams.
- Closest subway (Tunnelbana) station is Gärdet about 700 m from the terminal. Red line (Röda linjen) for city center and Red line to Robsten for return.
- A single ticket is valid for 75 min and costs 38 SEK (3.62 €). Tickets for local transportation can be purchased at SL ticket machines, through SL app, or directly at the turnstiles (located before entrance to the subway or bus) using contactless payment with a credit card.

City center and the Old Town (Gamla Stan)

- The Old Town (Royal Palace, Parliament house, Stockholm Cathedral, Nobel Price Museum) is along the subway red line (stop "Gamla Stan") and bus line 76 (stop "Slotssbacken").
- Many buses, trams and subway lines can be accessed from "T-centralen" in the city center.
- To get to Södermalm (Fotografiska, City Museum, shops, restaurants) take red line to "Slussen".
- To get to Vasa Museum and Nordic Museum take tram line 7 to "Vasamuseet", or buss number 76 to "Djurgårdsbron".

Local travel and important phone numbers / Stockholm

Local transport: <https://sl.se/en/in-english>

Taxi: +46 8 15 00 00

Emergency number: 112